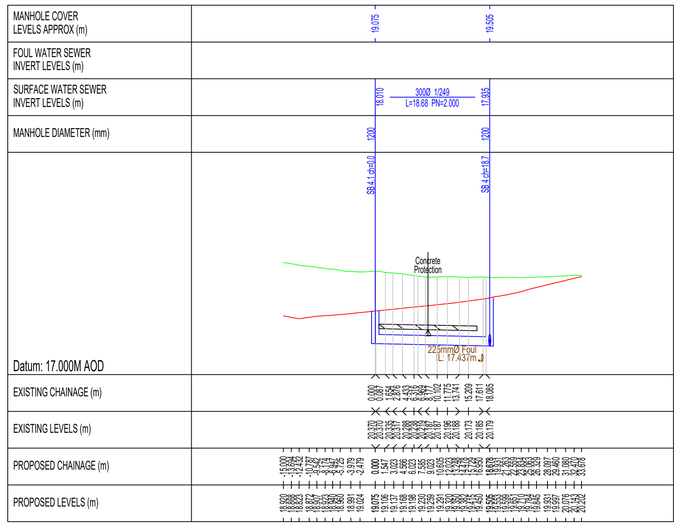

Storm Longsections - SMH B4.1 to SMH B4

Scale@A1 - Horizontal 1:500 / Vertical 1:2500 [@A3 - H 1:1000 / V 1:5000]

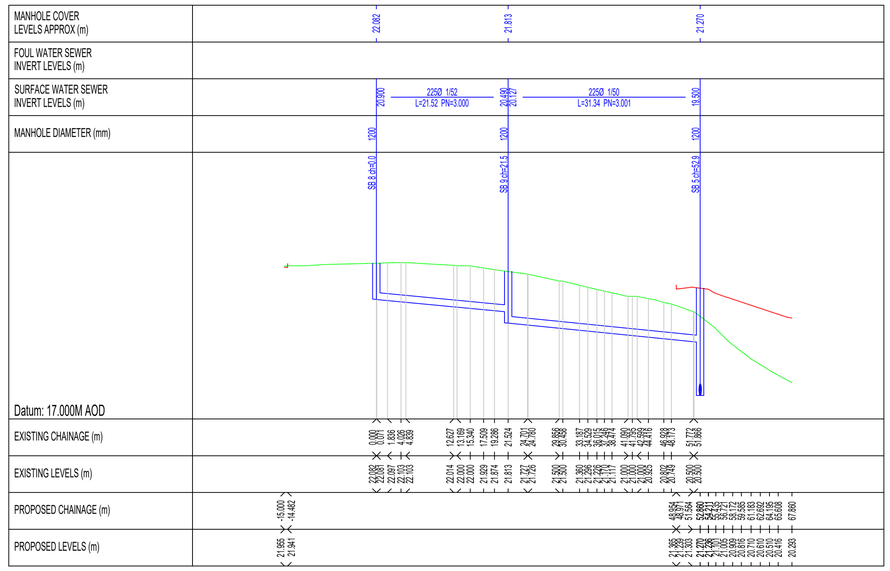

Storm Longsections - SMH B8 to SMH B5

Scale@A1 - Horizontal 1:500 / Vertical 1:2500 [@A3 - H 1:1000 / V 1:5000]

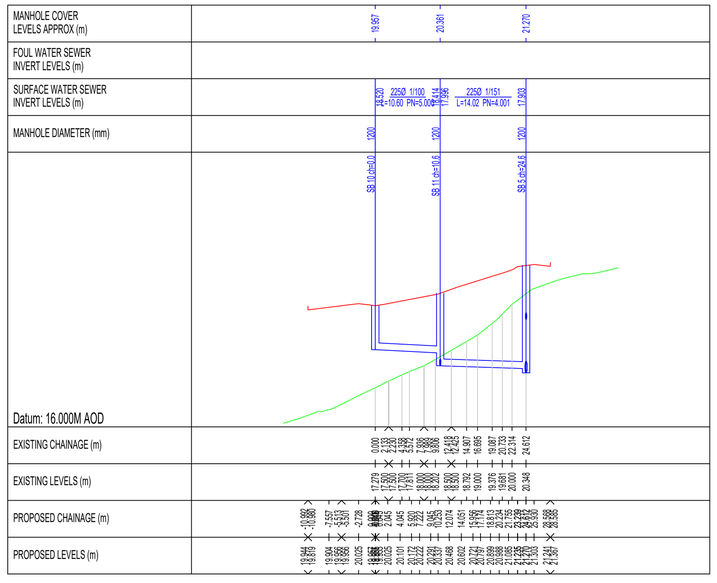

Storm Longsections - SMH B10 to SMH B5

Scale@A1 - Horizontal 1:500 / Vertical 1:2500 [@A3 - H 1:1000 / V 1:5000]

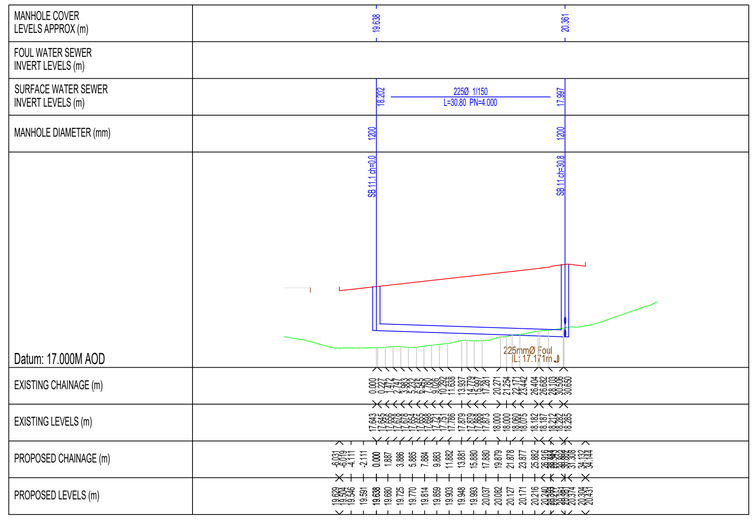

Storm Longsections - SMH B11.1 to SMH B11

Scale@A1 - Horizontal 1:500 / Vertical 1:2500 [@A3 - H 1:1000 / V 1:5000]

THE INFORMATION ON THIS DRAWING IS TO THE ORDNANCE SURVEY IRELAND ITM COORDINATE SYSTEM

LEGEND :

- Existing Ground Level
- Proposed Ground Level
- Proposed Foul Sewer Run
- Concrete Protection Cover
- Storm Sewer Network Crossing Point

NOTES:

1. FIGURED DIMENSIONS ONLY TO BE TAKEN FROM THIS DRAWING.
2. ALL DRAWINGS TO BE CHECKED BY THE CONTRACTOR ON SITE.
3. ENGINEER/EMPLOYERS REPRESENTATIVE, AS APPROPRIATE, TO BE INFORMED BY THE CONTRACTOR OF ANY DISCREPANCIES BEFORE ANY WORK COMMENCES.
4. THE CONTRACTOR SHALL UNDERTAKE A THOROUGH CHECK FOR THE ACTUAL LOCATION OF ALL SERVICES/UTILITIES, ABOVE AND BELOW GROUND, BEFORE ANY WORK COMMENCES.
5. ALL LEVELS SHOWN RELATE TO ORDNANCE SURVEY DATUM AT MALIN HEAD.

Rev	Date	Description	By	Chkd.
P01	07.07.2022	Issued For Planning	EC	BH

Client: Lock House Development Ltd.

Project: Strategic Housing Development at Bothar an Choiste, Castlegar, Galway.

Title: Storm Longsections Sheet 3 of 6

Scale @ A1: As Shown

Prepared by: EC | Checked: BH | Date: July 2022

Project Director: Brian Carroll

Drawing Status: Planning

TOBIN CONSULTING ENGINEERS
Galway Office
Fairgreen House, Fairgreen Road,
Galway,
H91 AXK8,
Ireland.
Tel: +353 (0)91 565 211
www.tobin.ie

TOBIN Consulting Engineers will not be liable for any use of this document for any purpose other than that for which it was originally prepared and provided. Except where specifically and explicitly agreed in writing by TOBIN Consulting Engineers, as copyright holder, no part of this document may be reproduced or transmitted in any form and this document shall not be relied upon by any third party for any purpose.

Drawing No.: 10750-2132 Revision: P01

Ordnance Survey Ireland Licence number CYAL50169152 © Ordnance Survey Ireland Government of Ireland