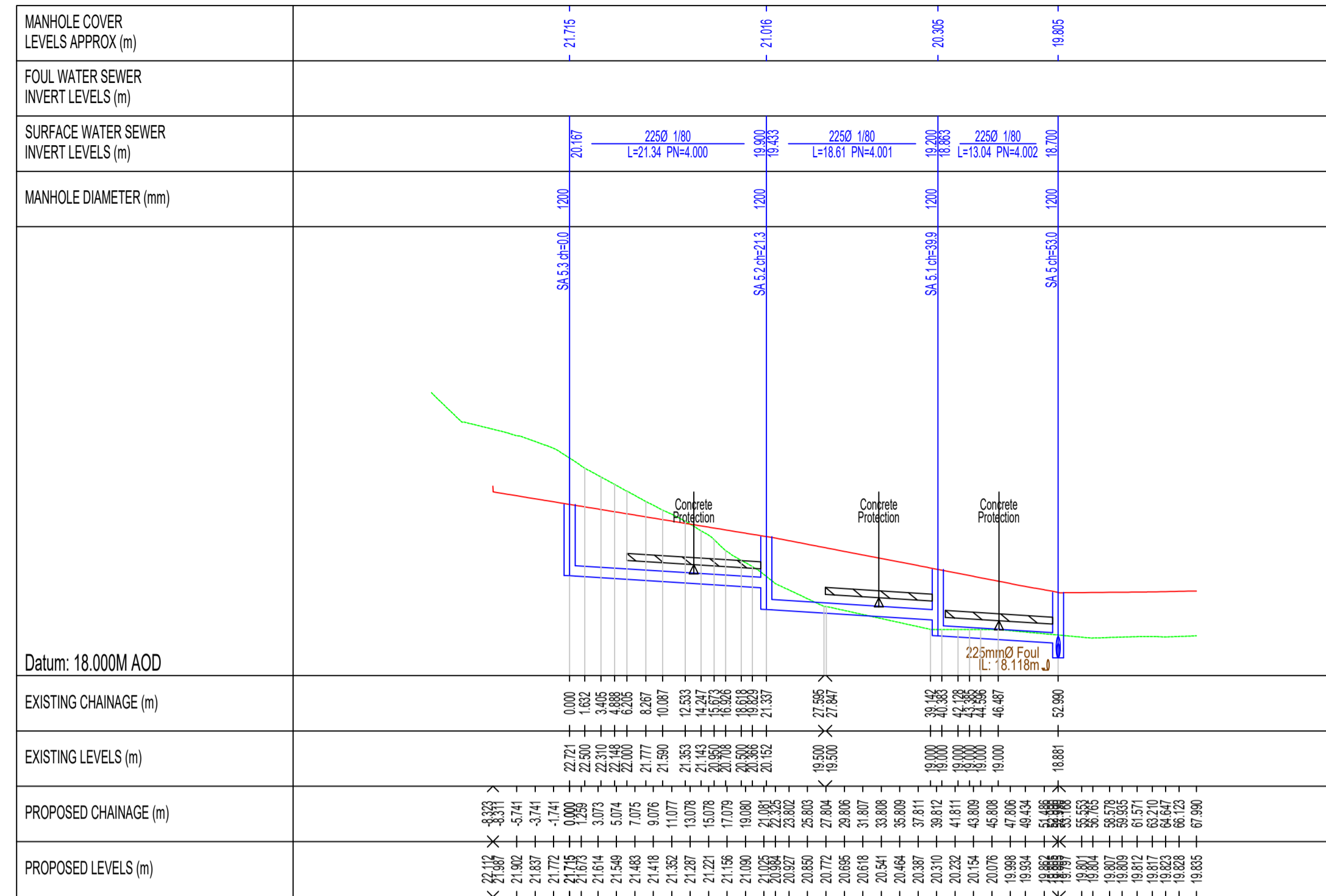



THE INFORMATION ON THIS DRAWING IS TO THE ORDNANCE SURVEY IRELAND ITM COORDINATE SYSTEM



Storm Longsections - SMH A5.3 to SMH A5
Scale@A1 - Horizontal 1:500 / Vertical 1:2500 [@A3 - H 1:1000 / V 1:5000]

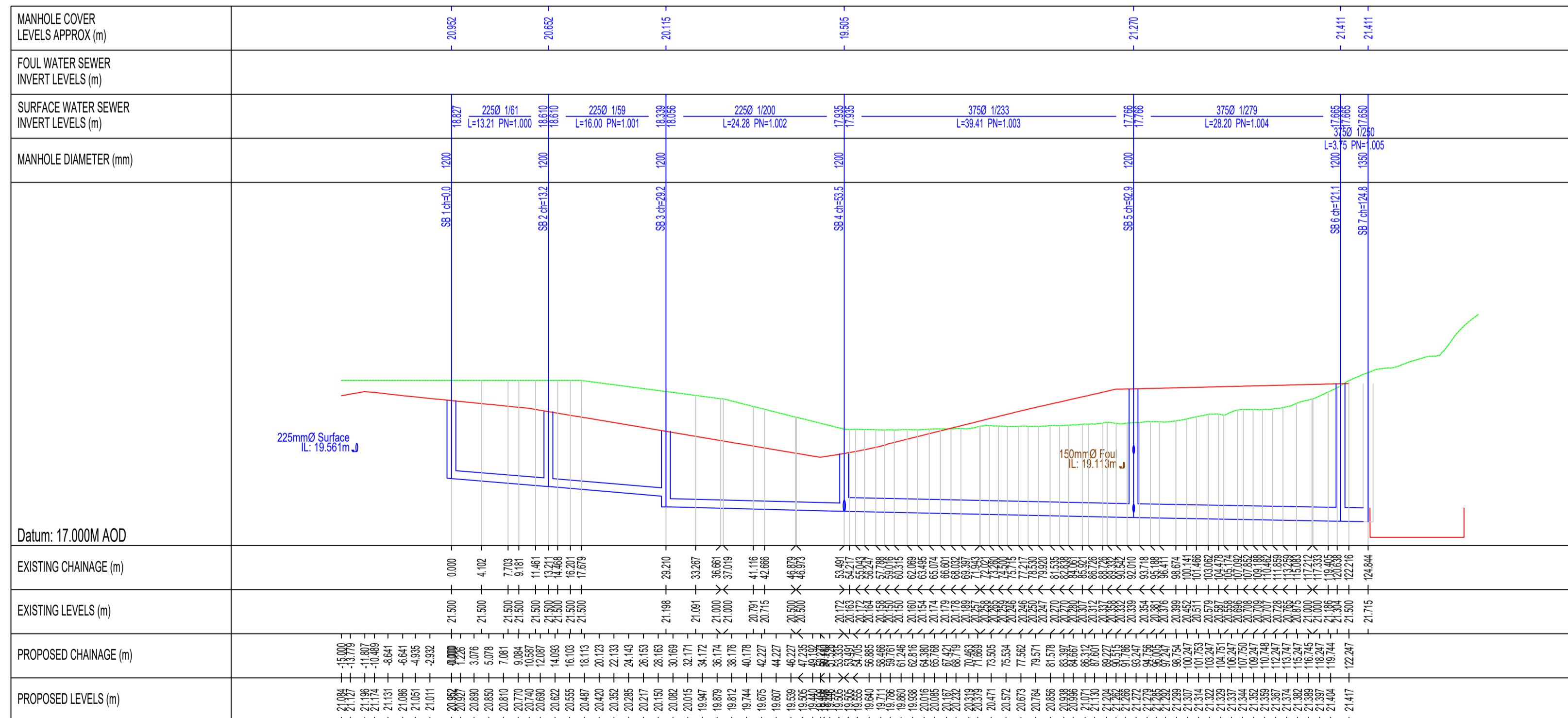


Storm Longsections - SMH A8.2 to SMH A8
Scale@A1 - Horizontal 1:500 / Vertical 1:2500 [@A3 - H 1:1000 / V 1:5000]

- LEGEND:
- Existing Ground Level
 - Proposed Ground Level
 - Proposed Foul Sewer Run
 - Concrete Protection Cover
 - Storm Sewer Network Crossing Point

- NOTES:
- FIGURED DIMENSIONS ONLY TO BE TAKEN FROM THIS DRAWING.
 - ALL DRAWINGS TO BE CHECKED BY THE CONTRACTOR ON SITE.
 - ENGINEER/EMPLOYERS REPRESENTATIVE, AS APPROPRIATE, TO BE INFORMED BY THE CONTRACTOR OF ANY DISCREPANCIES BEFORE ANY WORK COMMENCES.
 - THE CONTRACTOR SHALL UNDERTAKE A THOROUGH CHECK FOR THE ACTUAL LOCATION OF ALL SERVICES/UTILITIES, ABOVE AND BELOW GROUND, BEFORE ANY WORK COMMENCES.
 - ALL LEVELS SHOWN RELATE TO ORDNANCE SURVEY DATUM AT MALIN HEAD.

Rev	Date	Description	By	Chkd.
P01	07.07.2022	Issued For Planning	EC	BH



Storm Longsections - SMH B1 to SMH B7
Scale@A1 - Horizontal 1:500 / Vertical 1:2500 [@A3 - H 1:1000 / V 1:5000]

Client: Lock House Development Ltd.

Project: Strategic Housing Development at Bothar an Choiste, Castlegar, Galway.

Title: Storm Longsections Sheet 2 of 6

Scale @ A1: As Shown
 Prepared by: EC
 Checked: BH
 Date: July 2022
 Project Director: Brian Carroll
 Drawing Status: Planning

TOBIN
 CONSULTING ENGINEERS
 Galway Office
 Fairgreen House, Fairgreen Road,
 Galway,
 H91 AXK8,
 Ireland.
 Tel: +353 (0)91 565 211
 www.tobin.ie

Drawing No: 10750-2131P01