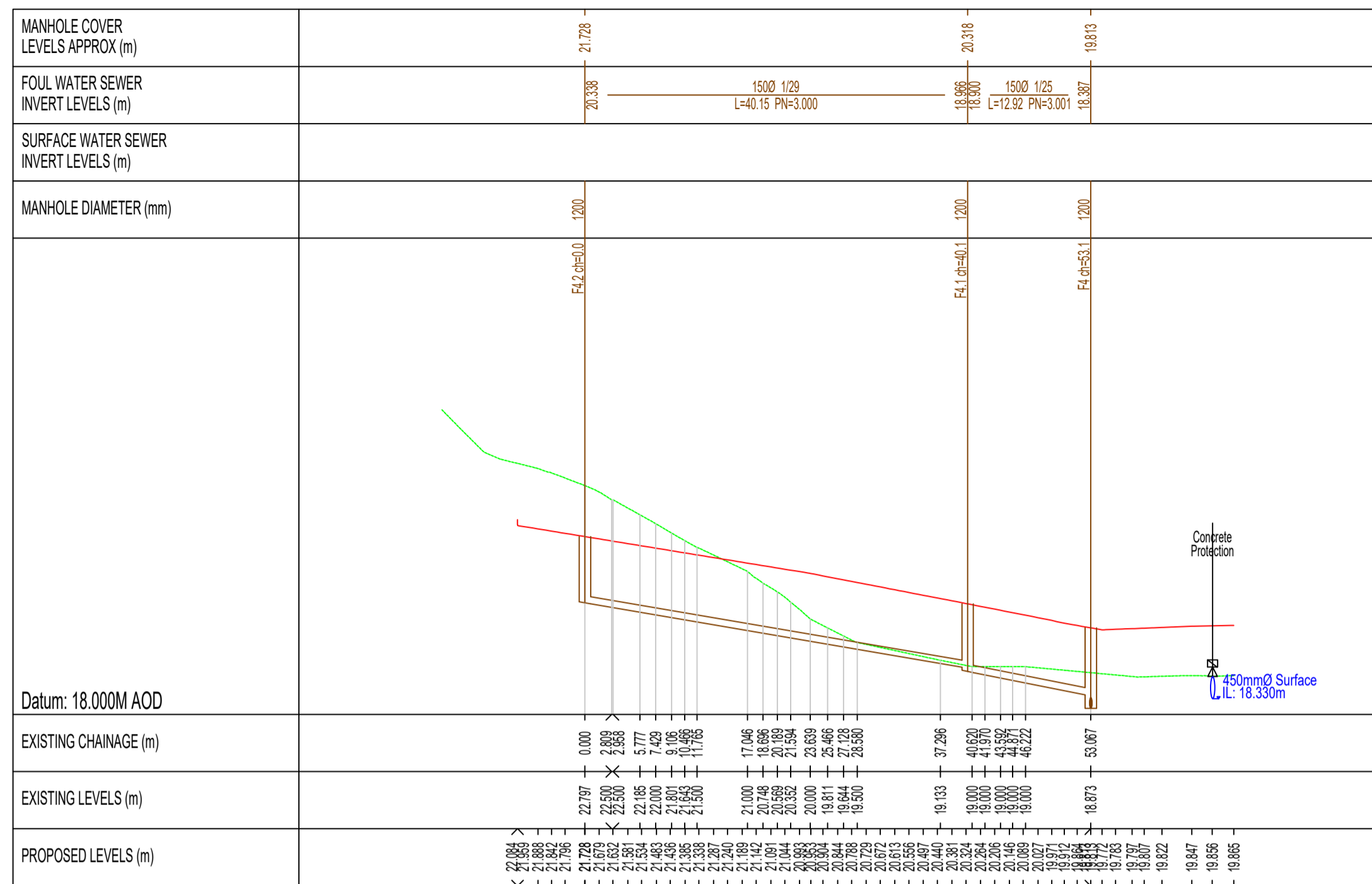
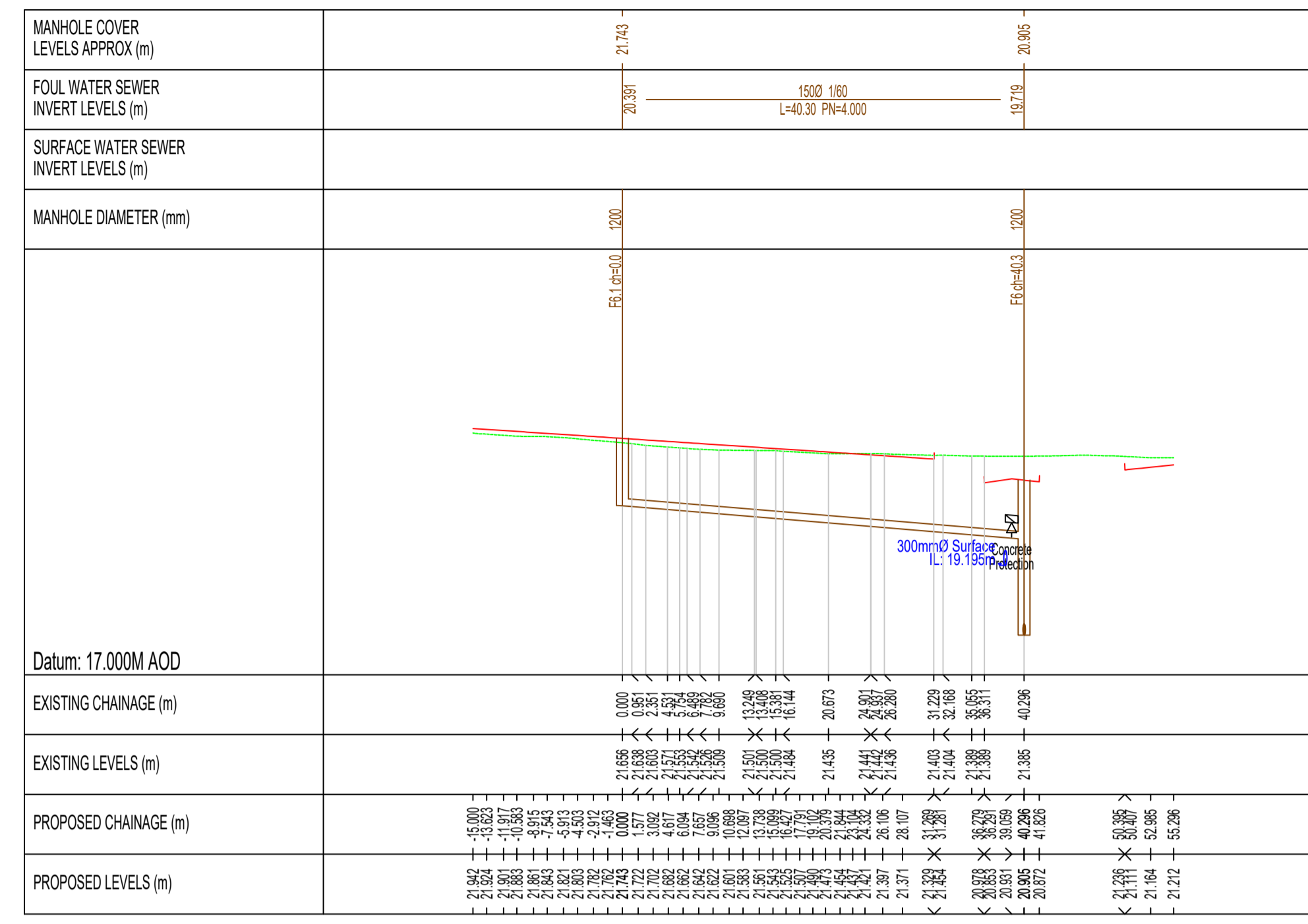


THE INFORMATION ON THIS DRAWING IS TO THE ORDANCE SURVEY IRELAND ITM COORDINATE SYSTEM

- LEGEND:**
- Existing Ground Level
 - Proposed Ground Level
 - Proposed Foul Sewer Run
 - Concrete Protection Cover
 - Storm Sewer Network Crossing Point



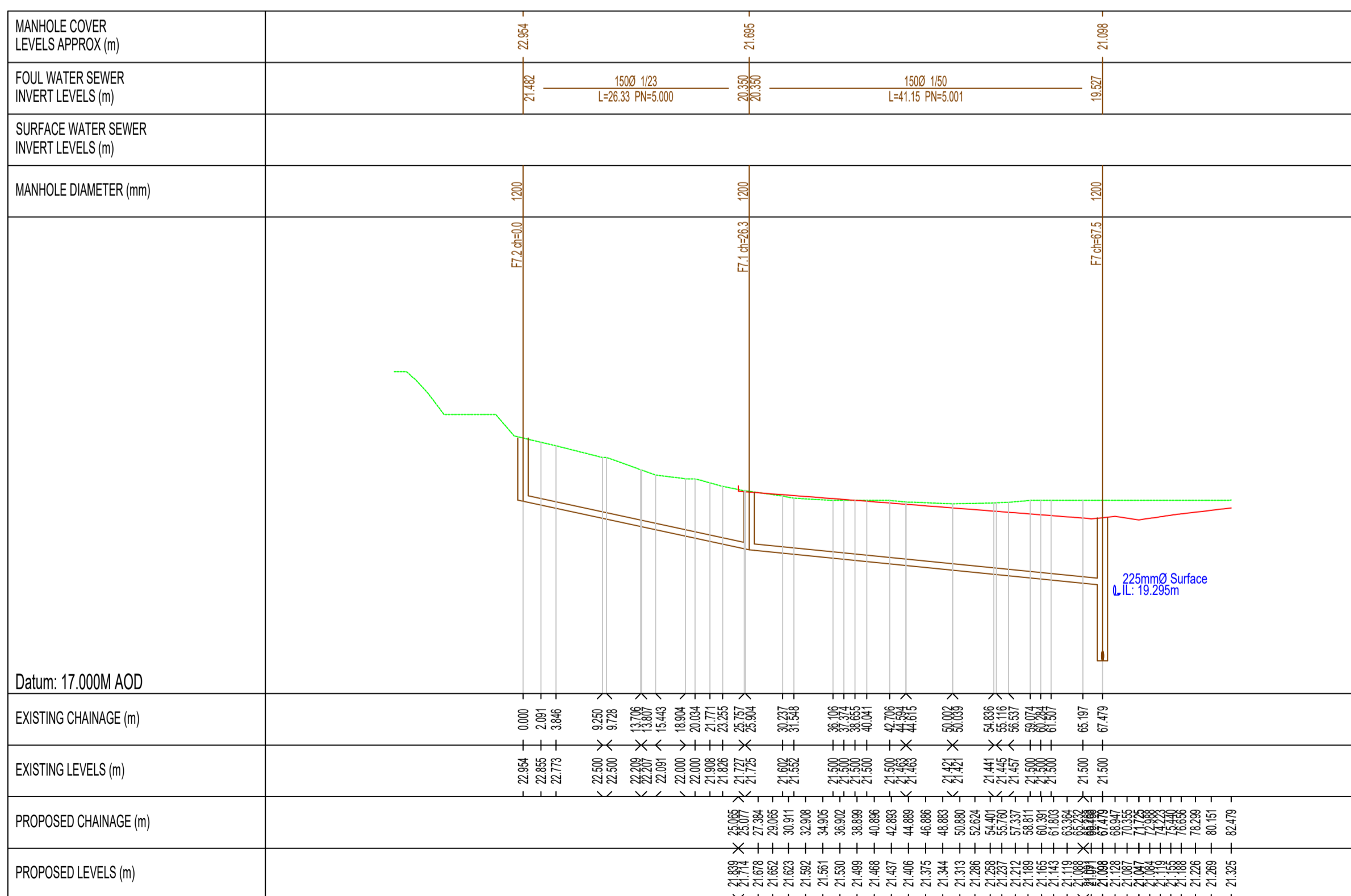
Foul Longsections - FMH4.2 to FMH4
Scale@A1 - Horizontal 1:500 / Vertical 1:2500 [@A3 - H 1:1000 / V 1:5000]



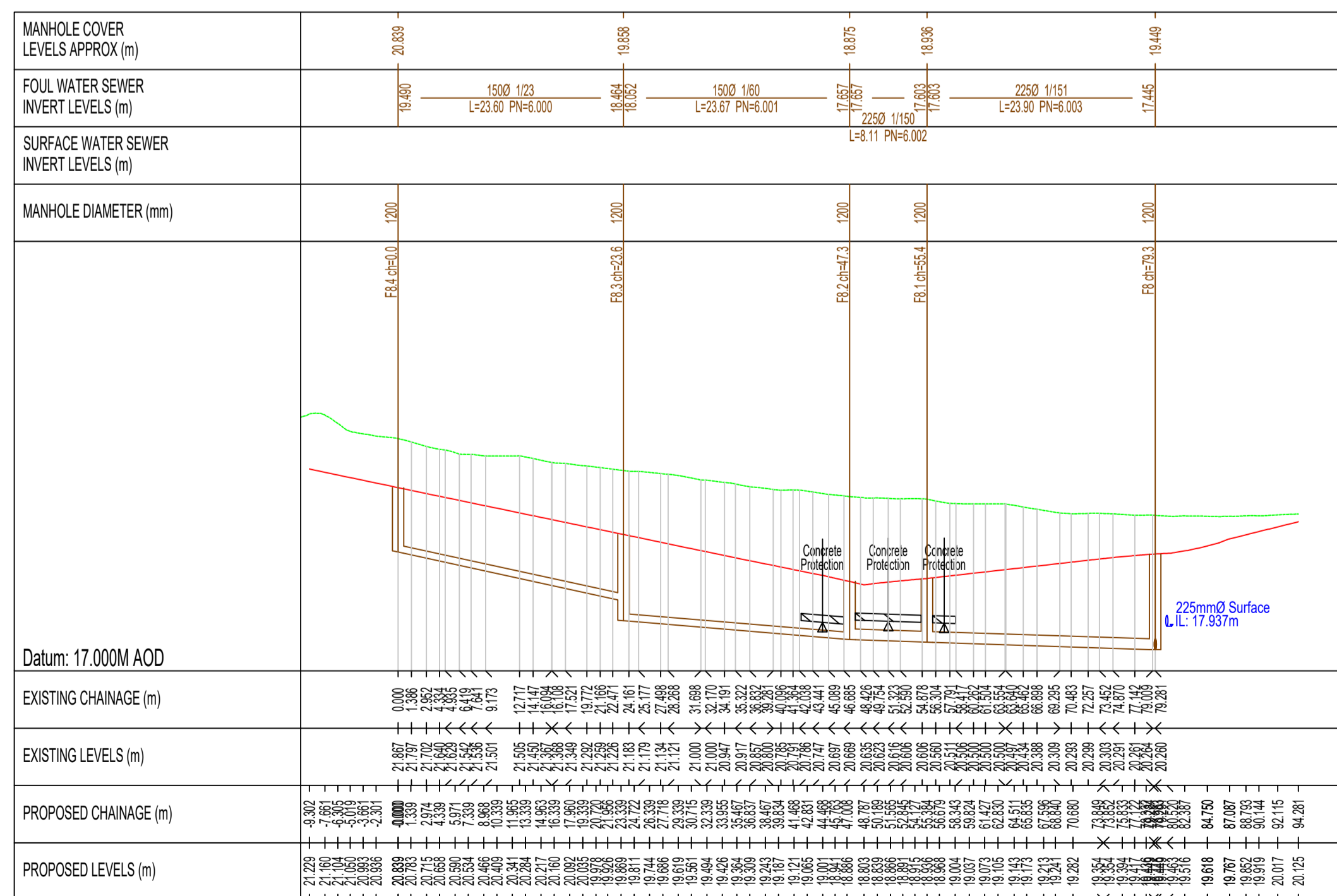
Foul Longsections - FMH6.1 to FMH6
Scale@A1 - Horizontal 1:500 / Vertical 1:2500 [@A3 - H 1:1000 / V 1:5000]

- NOTES:**
- FIGURED DIMENSIONS ONLY TO BE TAKEN FROM THIS DRAWING.
 - ALL DRAWINGS TO BE CHECKED BY THE CONTRACTOR ON SITE.
 - ENGINEER/EMPLOYERS REPRESENTATIVE, AS APPROPRIATE, TO BE INFORMED BY THE CONTRACTOR OF ANY DISCREPANCIES BEFORE ANY WORK COMMENCES.
 - THE CONTRACTOR SHALL UNDERTAKE A THOROUGH CHECK FOR THE ACTUAL LOCATION OF ALL SERVICES/UTILITIES, ABOVE AND BELOW GROUND, BEFORE ANY WORK COMMENCES.
 - ALL LEVELS SHOWN RELATE TO ORDANCE SURVEY DATUM AT MALIN HEAD.

PO1	07.07.2022	Issued For Planning	EC	BH
Rev	Date	Description	By	Chkd.



Foul Longsections - FMH7.2 to FMH7
Scale@A1 - Horizontal 1:500 / Vertical 1:2500 [@A3 - H 1:1000 / V 1:5000]



Foul Longsections - FMH8.4 to FMH8
Scale@A1 - Horizontal 1:500 / Vertical 1:2500 [@A3 - H 1:1000 / V 1:5000]

Client:
Lock House Developments Ltd.

Project:
Strategic Housing Development at Bothar an Choiste, Castlegar, Galway.

Title:
Foul Longsections Sheet 3 of 4

Scale @ A1: **As Shown**

Prepared by: **MN** Checked: **EC** Date: **July 2022**

Project Director: **Brian Carroll**

Drawing Status: **Planning**

TOBIN
CONSULTING ENGINEERS

Galway Office
Fairgreen House, Fairgreen Road,
Galway,
H91 AXK8,
Ireland.

Tel: +353 (0)91 565 211
www.tobin.ie

Drawing No.: **10750-2128PO1**

Revision: