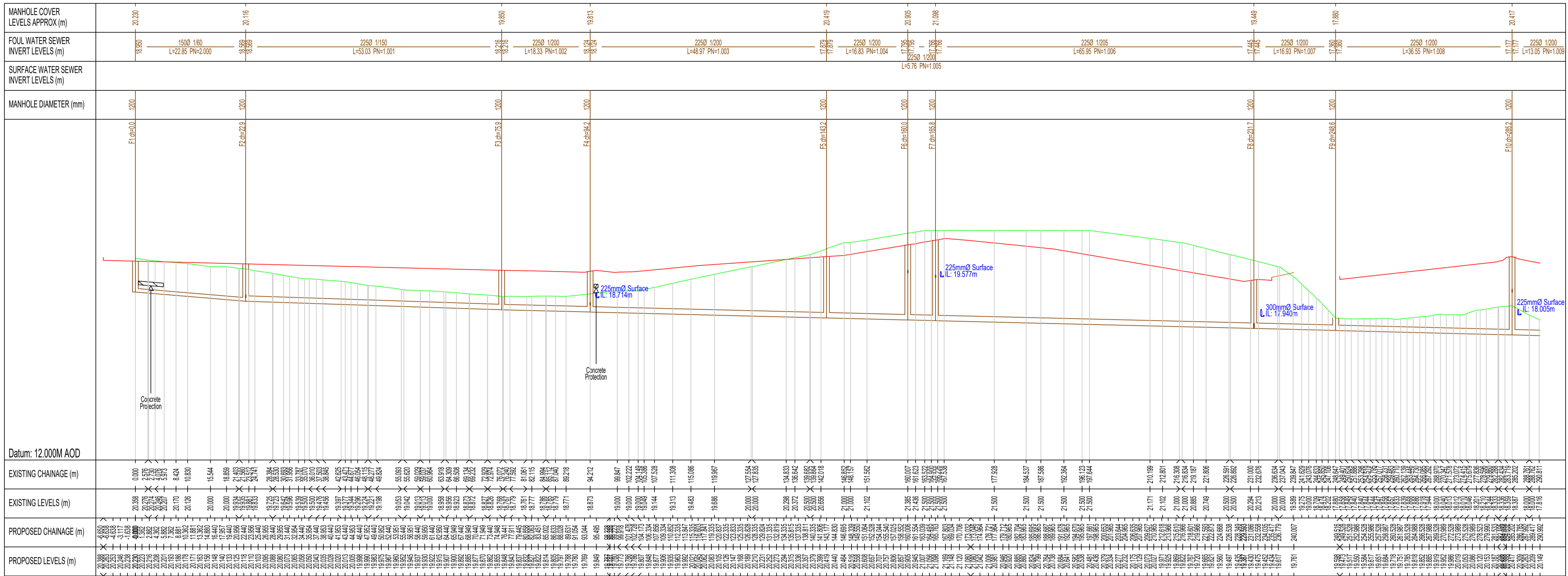


THE INFORMATION ON THIS DRAWING IS TO THE ORDNANCE SURVEY IRELAND ITM COORDINATE SYSTEM

- LEGEND:**
- Existing Ground Level
 - Proposed Ground Level
 - Proposed Foul Sewer Run
 - Concrete Protection Cover
 - + Storm Sewer Network Crossing Point



Foul Longsections - FMH1 to FMH10
Scale@A1 - Horizontal 1:500 / Vertical 1:2500 [@A3 - H 1:1000 / V 1:5000]

- NOTES:**
1. FIGURED DIMENSIONS ONLY TO BE TAKEN FROM THIS DRAWING.
 2. ALL DRAWINGS TO BE CHECKED BY THE CONTRACTOR ON SITE.
 3. ENGINEER/EMPLOYERS REPRESENTATIVE, AS APPROPRIATE, TO BE INFORMED BY THE CONTRACTOR OF ANY DISCREPANCIES BEFORE ANY WORK COMMENCES.
 4. THE CONTRACTOR SHALL UNDERTAKE A THOROUGH CHECK FOR THE ACTUAL LOCATION OF ALL SERVICES/UTILITIES, ABOVE AND BELOW GROUND, BEFORE ANY WORK COMMENCES.
 5. ALL LEVELS SHOWN RELATE TO ORDNANCE SURVEY DATUM AT MALIN HEAD.

Rev	Date	Description	By	Chkd.
P01	07.07.2022	Issued For Planning	EC	BH

Client:
Lock House Developments Ltd.

Project:
Strategic Housing Development at Bothar an Choiste, Castlegar, Galway.

Title:
Foul Longsections Sheet 2 of 4

Scale @ A1: **As Shown**

Prepared by: **EC** Checked: **BH** Date: **July 2022**

Project Director: **Brian Carroll**

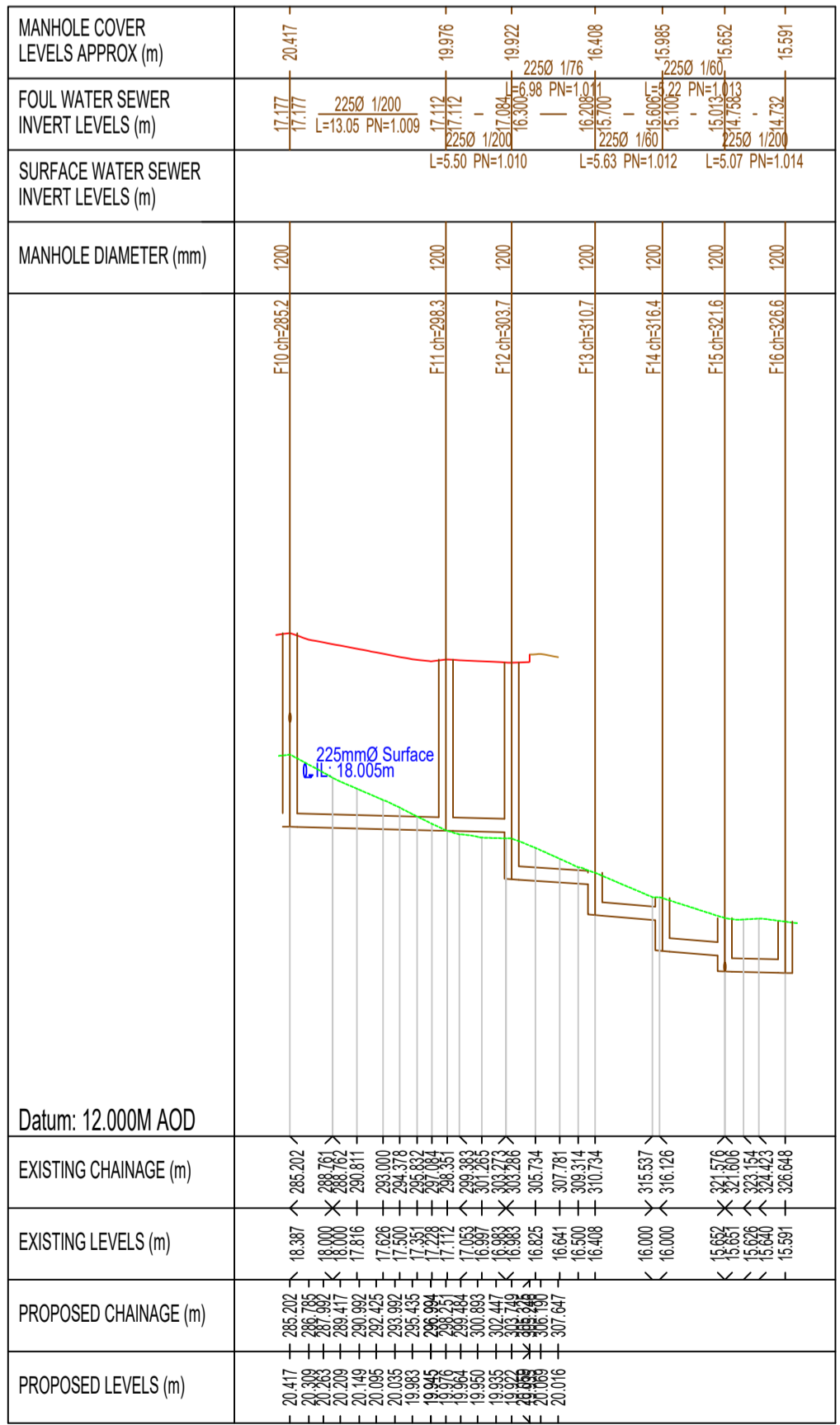
Drawing Status: **Planning**

TOBIN
CONSULTING ENGINEERS

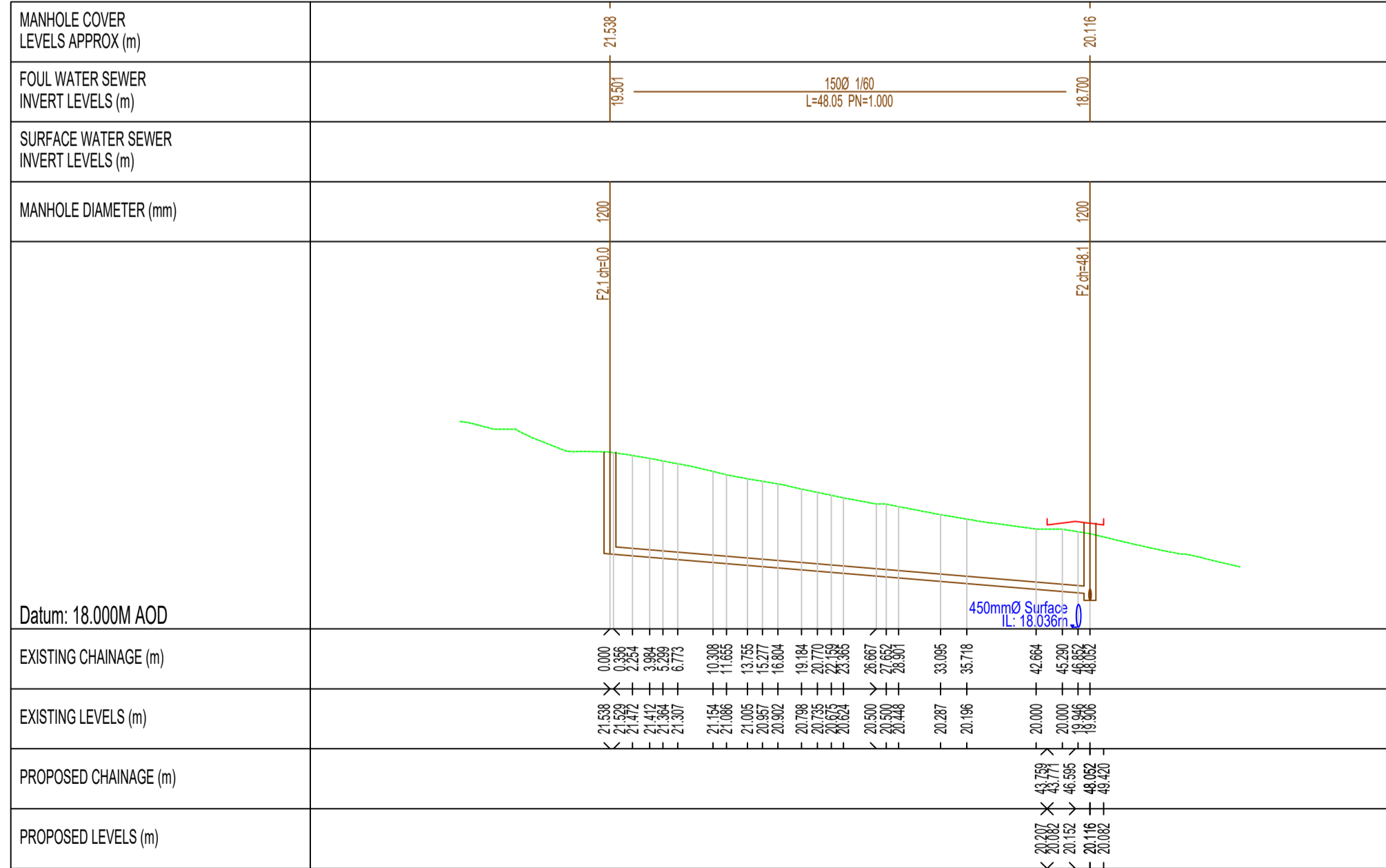
Galway Office
Fairgreen House, Fairgreen Road,
Galway,
H91 AXK8,
Ireland.

Tel: +353 (0)91 565 211
www.tobin.ie

Drawing No.: **10750-2127P01** Revision:



Foul Longsections - FMH10 to FMH16
Scale@A1 - Horizontal 1:500 / Vertical 1:2500 [@A3 - H 1:1000 / V 1:5000]



Foul Longsections - FMH2.1 to FMH2
Scale@A1 - Horizontal 1:500 / Vertical 1:2500 [@A3 - H 1:1000 / V 1:5000]