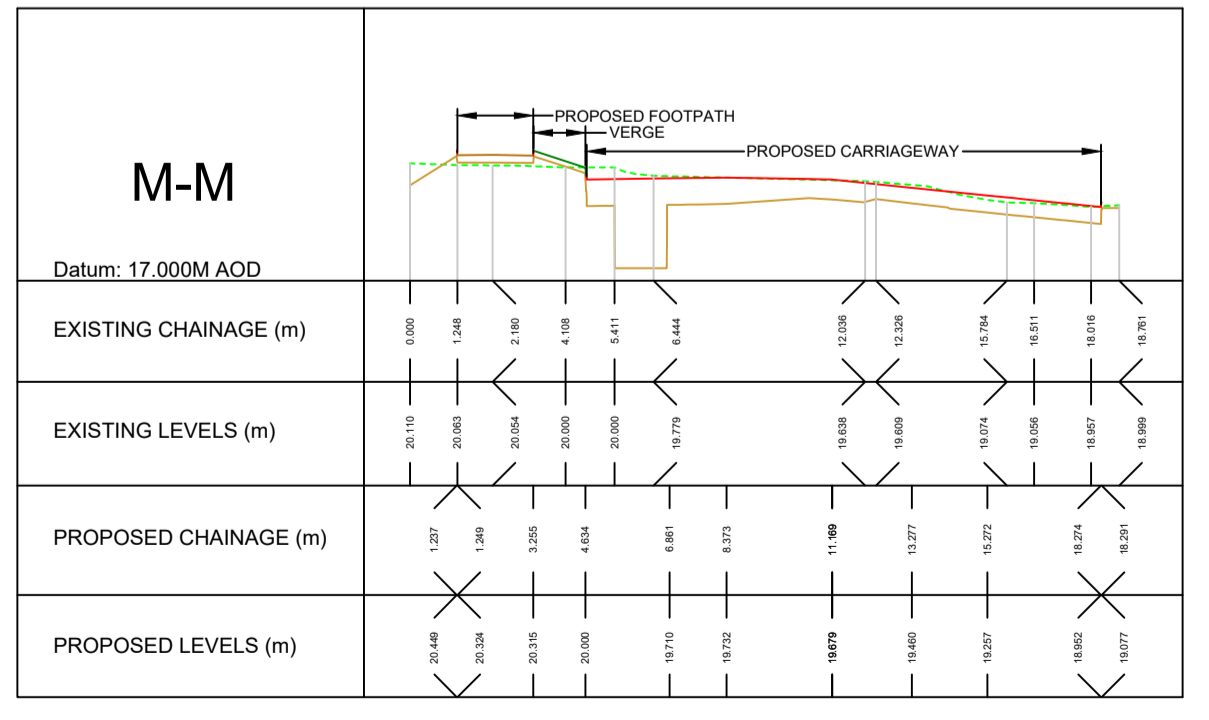
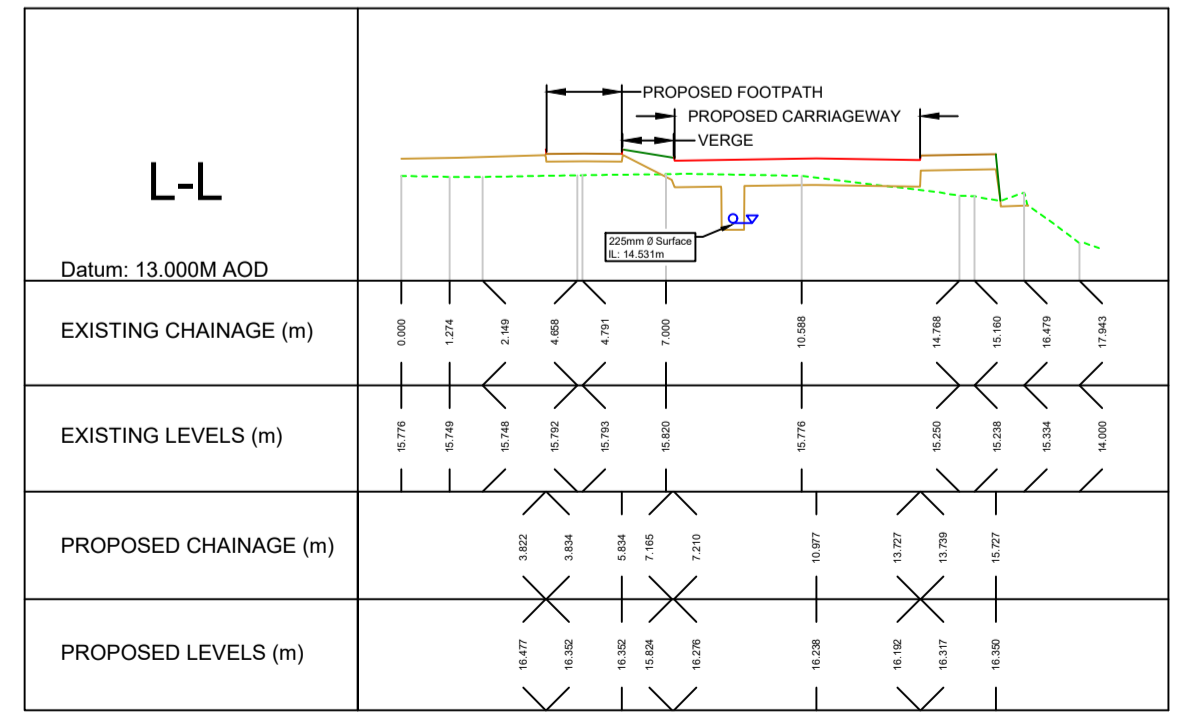
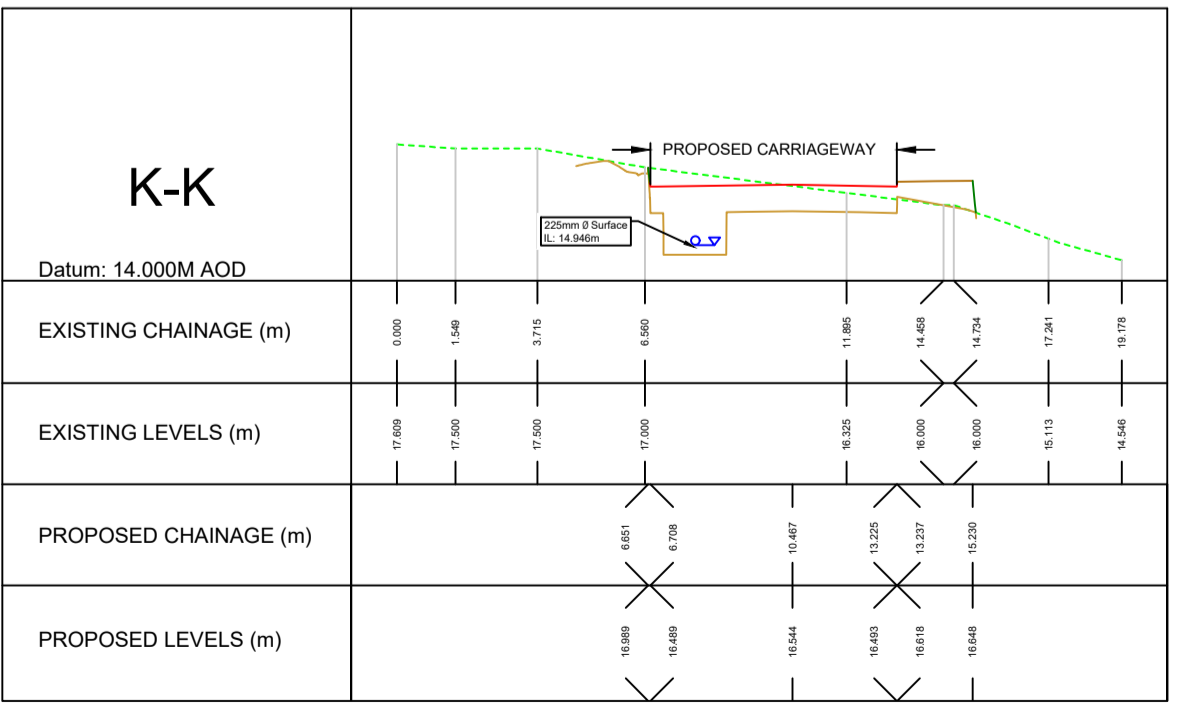
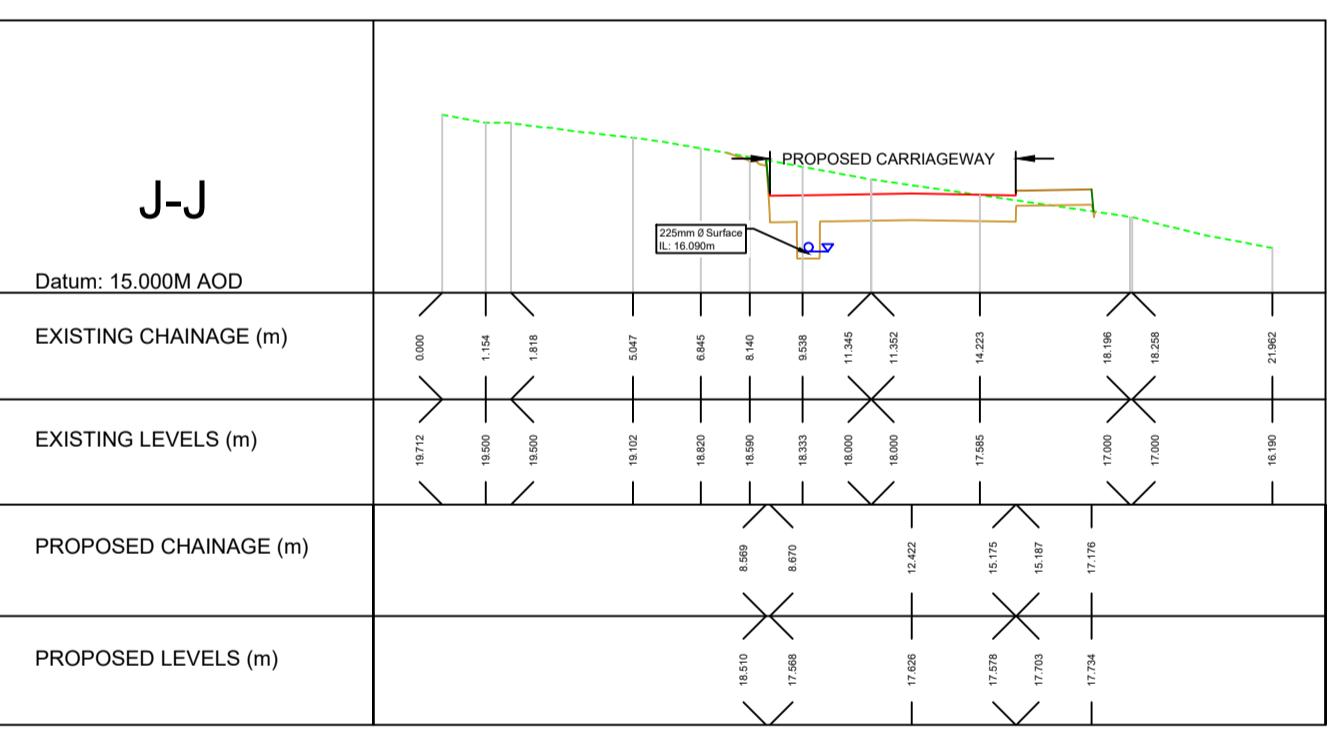
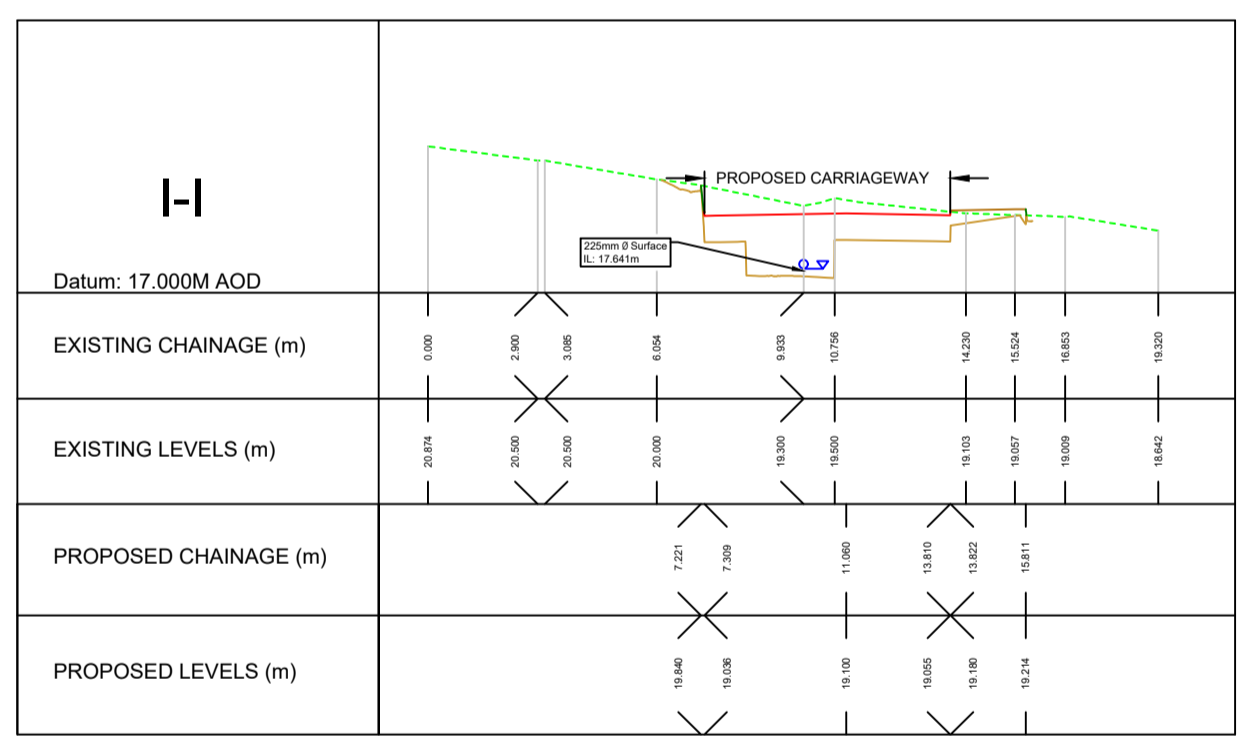
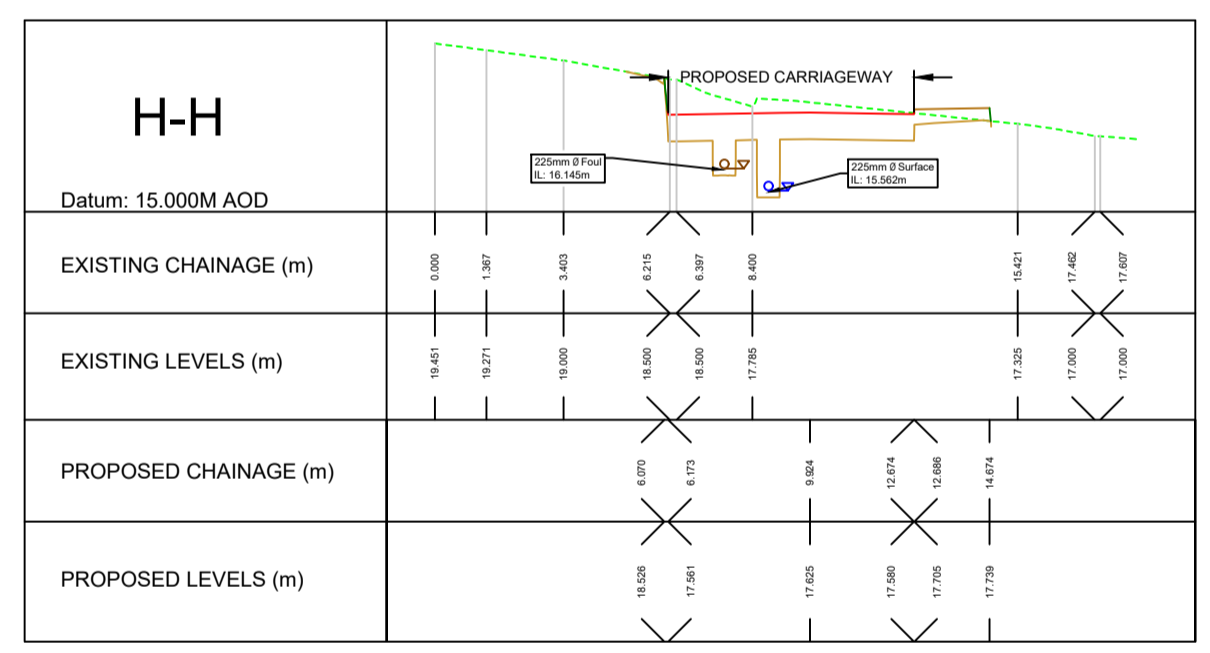
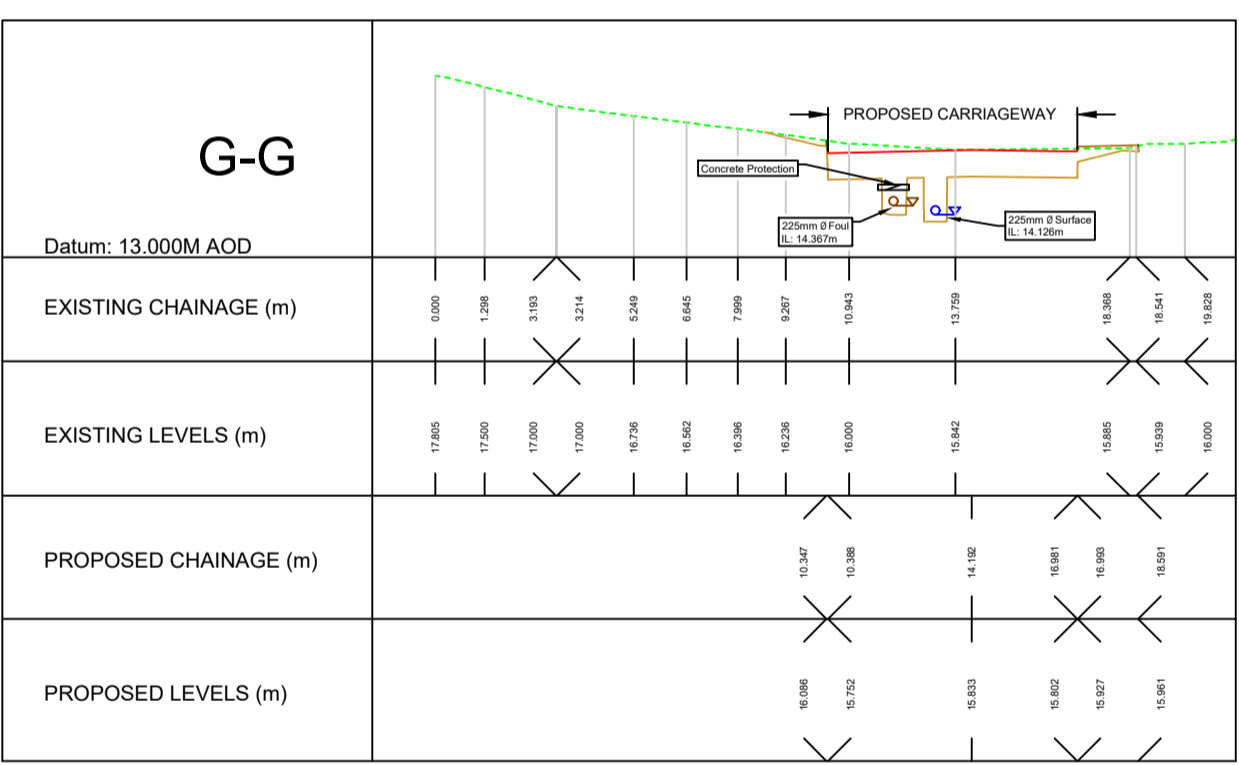




LEGEND:
 Site Boundary
 Proposed Site Levels
 Road Surface Level +16.10

- NOTES:**
- FIGURED DIMENSIONS ONLY TO BE TAKEN FROM THIS DRAWING.
 - ALL DRAWINGS TO BE CHECKED BY THE CONTRACTOR ON SITE.
 - ENGINEER/EMPLOYERS REPRESENTATIVE, AS APPROPRIATE, TO BE INFORMED BY THE CONTRACTOR OF ANY DISCREPANCIES BEFORE ANY WORK COMMENCES.
 - THE CONTRACTOR SHALL UNDERTAKE A THOROUGH CHECK FOR THE ACTUAL LOCATION OF ALL SERVICES/UTILITIES, ABOVE AND BELOW GROUND, BEFORE ANY WORK COMMENCES.
 - ALL LEVELS SHOWN RELATE TO ORDNANCE SURVEY DATUM AT MALIN HEAD.



Road Cross Sections G to M
 Scale: 1:200

P01	18.07.2022	Issue for Planning	EC	BH
Rev	Date	Description	By	Chkd.

Client:
Lock House Developments Ltd.

Project:
Strategic Housing Development at Bothar an Choiste, Castlegar, Galway.

Title:
Proposed Access Road Cross Sections Sheet 2 of 2

Scale @ A1: **As Shown**

Prepared by: **EC** Checked: **BH** Date: **July 2022**

Project Director: **Brian Carroll**

Drawing Status: **Planning**

TOBIN
 CONSULTING ENGINEERS

Galway Office
 Fairgreen House, Fairgreen Road,
 Galway,
 H91 AXK8,
 Ireland.

Tel: +353 (0)91 565 211
 www.tobin.ie

TOBIN Consulting Engineers will not be liable for any use of this document for any purpose other than that for which it was originally prepared and provided. Except where specifically and explicitly agreed in writing by TOBIN Consulting Engineers, no copyright notice or part of this document may be reproduced or transmitted in any form and this document shall not be relied upon by any third party for any purpose.

Drawing No: **10750-2115** Revision: **P01**